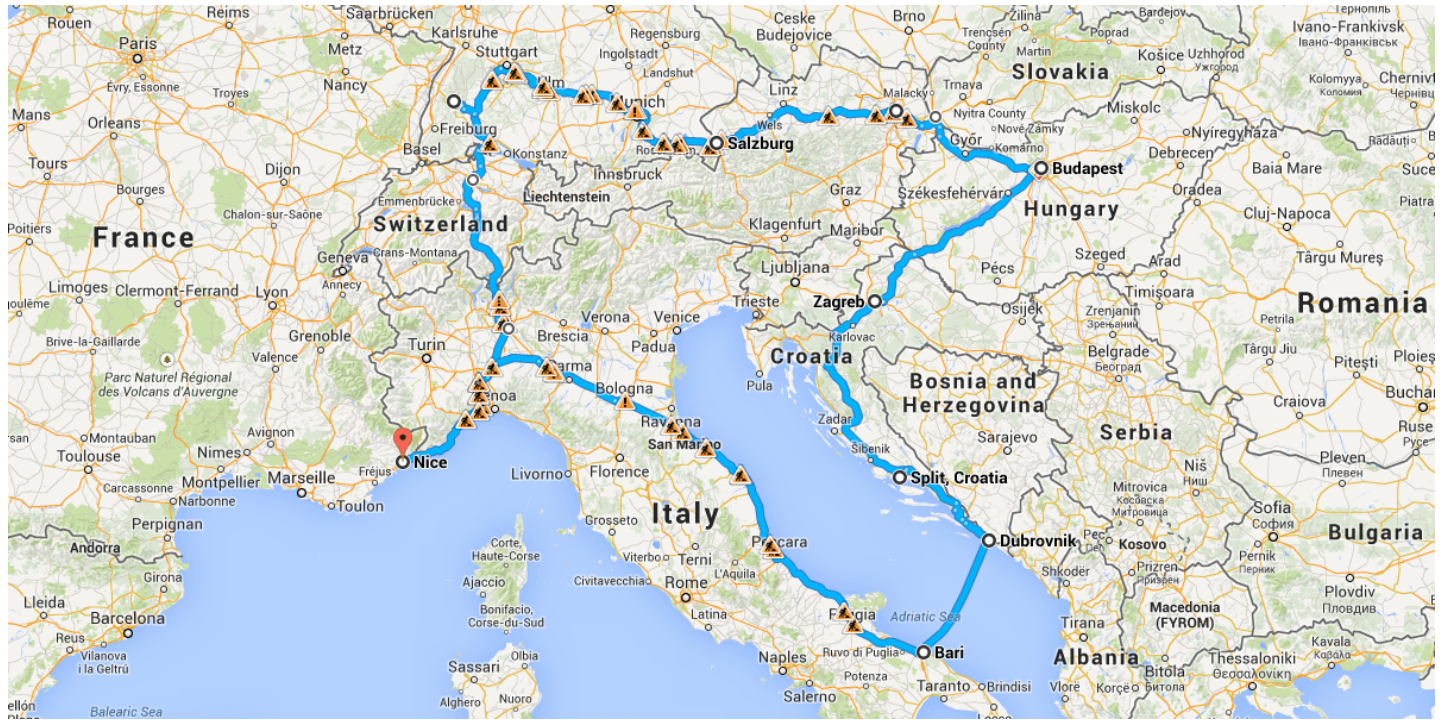


Directions from Nice to Nice



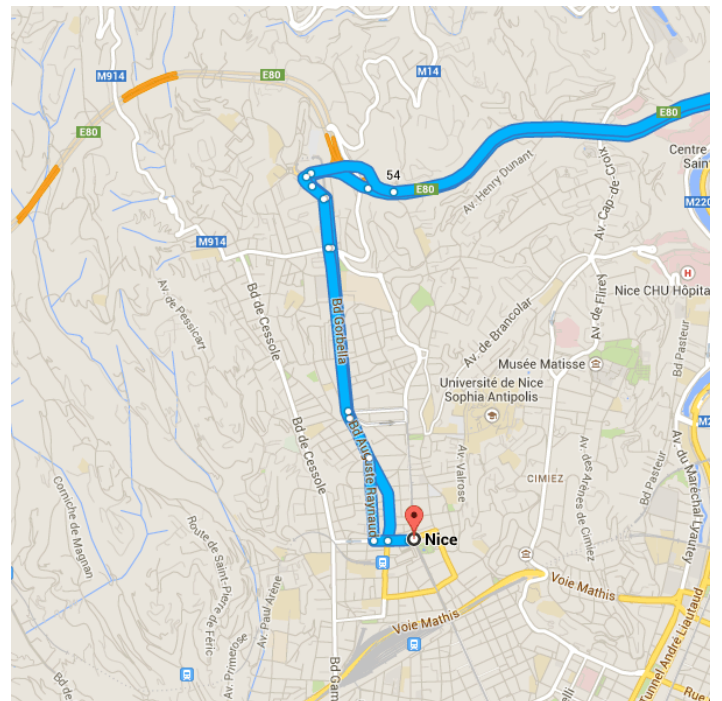
○ Nice
France


- This route has tolls.
- This route crosses through multiple countries.
- This route includes a ferry.

Get on A8 from Rue Théodore de Banville and Bd Gorbella

1.7 mi / 7 min




1. Head west on Pl. du Général de Gaulle toward Bd Joseph Garnier
92 ft
2. Continue onto Bd Joseph Garnier
407 ft
3. Turn right onto Rue Théodore de Banville
0.3 mi
4. Continue onto Bd Auguste Raynaud
0.2 mi
5. Continue onto Square Boyer
131 ft
6. Continue onto Bd Gorbella
0.6 mi
7. Continue onto Bd Comte de Falcon
0.2 mi
8. Slight left onto Bd Paul Rémond
351 ft







 9. Merge onto **A8** via the ramp to **Monaco/Menton/Gênes**
0.3 mi



Continue on **A8**. Take **A10/E80, A26/E25, A7, Milano - Genova, ...** and **A81** to **B462** in **Zimmern ob Rottweil, Deutschland**. Take exit **34-Rottweil** from **A81**



453 mi / 8 h 21 min


 10. Merge onto **A8**
 Partial toll road
 Entering Italy
16.3 mi

 11. Continue onto **A10/E80**
 Partial toll road
90.0 mi


 12. Take the exit on the **left** onto **A26/E25** toward **Alessandria/Santheia/Milano/Piacenza/Torino**
 Toll road
27.8 mi

 13. Take the exit onto **A26/A7** toward **Milano**
 Toll road
10.5 mi

 14. Keep **left** at the fork, follow signs for **A7/Milano** and merge onto **Milano - Genova/A7**
 Partial toll road
46.2 mi



 15. At the roundabout, take the **2nd** exit onto **Via la Spezia**
0.5 mi

 16. Turn **right** onto **Viale Liguria**
0.2 mi

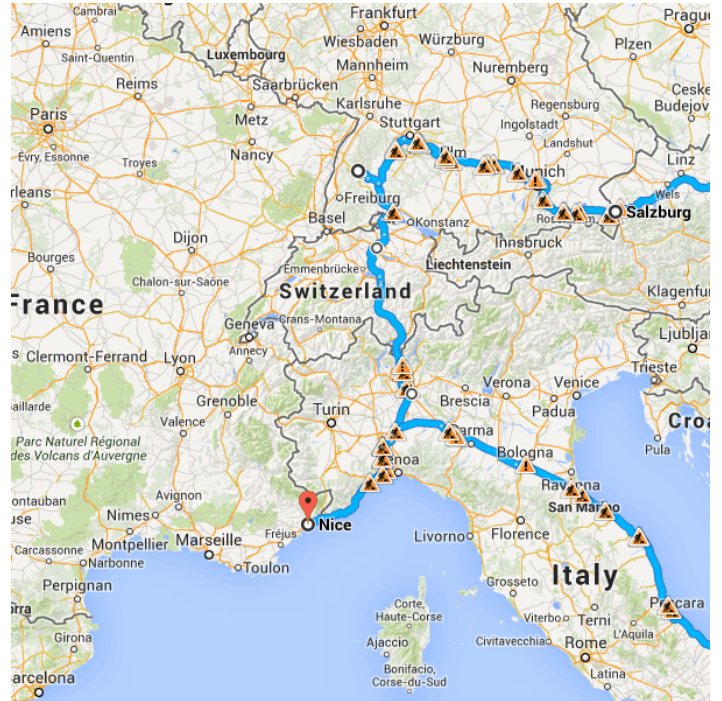
 17. Continue onto **Viale Tibaldi**
0.6 mi


























 18. Continue onto **Viale Toscana**
0.5 mi
























 19. Continue onto **Viale Isonzo**
0.6 mi






















 20. At the roundabout, take the **3rd** exit onto **Viale Umbria**
 Go through 1 roundabout
1.1 mi


 21. Continue onto **Viale Piceno**
0.3 mi



-  22. Continue onto **Viale dei Mille**
0.5 mi
-  23. Continue onto **Viale Abruzzi**
 Go through 1 roundabout
0.9 mi
-  24. Slight **left** onto **Piazzale Loreto**
384 ft
-  25. Continue onto **Viale Brianza**
0.4 mi
-  26. Continue onto **Viale Lunigiana**
0.6 mi
-  27. Continue onto **Viale Marche**
0.4 mi
-  28. Turn **right** onto **Via Gioacchino Murat**
0.3 mi
-  29. Turn **left** onto **Via Populonia**
381 ft
-  30. Continue onto **Viale Enrico Fermi**
1.6 mi
-  31. Continue onto **Viale Rubicone**
0.9 mi
-  32. Take the ramp to **Cormano/Bresso**
0.1 mi
-  33. Keep **left** at the fork, follow signs for **A4** and merge onto **A4/E64**
2.8 mi
-  34. Take the exit onto **A8** toward **Varese/Aeroporto Malpensa/Gravellona T./Como/Chiasso**
 Partial toll road
6.6 mi
-  35. Keep **right** to continue on **A9/E35**, follow signs for **Como/Chiasso**
 Partial toll road
 Entering Switzerland
19.9 mi
-  36. Continue straight onto **A2**
 Toll road
95.1 mi
-  37. At the interchange **36-Altdorf**, keep **right** and follow signs for **E41/A4** toward **Zürich/Schwyz/Altdorf**
 Partial toll road
 Go through 1 roundabout
2.5 mi
-  38. Continue onto **Axenstrasse/Route 2/E41**
 Continue to follow Route 2

-  39. Continue onto **A4/E41** (signs for **Zürich/Luzern**)
5.6 mi
 Toll road
-
-  40. At the interchange **31-Zürich-West**, keep **right** and follow signs for **A3** toward **Chur/Zürich-City**
32.1 mi
 Toll road
-
-  41. At the interchange **32**, keep **left** and follow signs for **Zürich-City/Brunau**
3.4 mi
-
-  42. Merge onto **A3W**
0.9 mi
 Toll road
-
-  43. Continue onto **Manessestrasse/Route 4**
0.9 mi
 Continue to follow Manessestrasse
-
-  44. Continue onto **Sihlhölzlibrücke/Route 3** (signs for **Route 3/Chur/Rapperswil/Zoo See Enge**)
0.2 mi
 Continue to follow Route 3
-
-  45. Turn **left** onto **General-Wille-Strasse** (signs for **Rapperswil/Forch**)
0.5 mi
-
-  46. Slight **left** onto **General-Guisan-Quai**
456 ft
-
-  47. Continue onto **Bürkliplatz**
0.3 mi
-
-  48. Keep **right** to continue on **Quaibrücke**
371 ft
-
-  49. Continue onto **Utoquai/Route 17**
0.1 mi
-
-  50. Slight **right** to stay on **Utoquai/Route 17**
223 ft
 Continue to follow Route 17
-
-  51. Turn **left** onto **Hornbachstrasse**
0.9 mi
-
-  52. Take the 1st **left** onto **Dufourstrasse**
476 ft
-
-  53. Take the 3rd **left** onto **Höschgasse**
0.2 mi
-
-  54. Take the 2nd **right** onto **Bellerivestrasse/Route 17**
453 ft
 Continue to follow Route 17
-
- 0.7 mi



-  55. Turn **right** onto **Schoeckstrasse/Route 17**
(signs for **Winterthur/Flughafen/Central**)
 Continue to follow Route 17
0.1 mi
-  56. Slight **right** onto **Rämistrasse/Route 17**
(signs for **Winterthur/Flughafen/Central**)
0.2 mi
-  57. Turn **left** onto **Hirschengraben** (signs for **Central**)
0.2 mi
-  58. Turn **left** to stay on **Hirschengraben**
(signs for **Central**)
344 ft
-  59. Turn **right** to stay on **Hirschengraben**
210 ft
-  60. Continue onto **Seilergraben**
0.3 mi
-  61. Slight **right** onto **Central**
230 ft
-  62. Turn **right** onto **Stampfenbachstrasse**
0.4 mi
-  63. Turn **left** onto **Wasserwerkstrasse**
0.3 mi
-  64. Take the 1st **right** onto **A1L** (signs for **Winterthur/Flughafen**)
 Partial toll road
2.6 mi
-  65. At the interchange **64-Zürich-Ost**, keep **left** and follow signs for **A1/A4/E41/E60**
toward **St.Gallen/Winterthur**
 Toll road
12.9 mi
-  66. At the interchange **70-Winterthur-Nord**, keep **right** and follow signs for **E41/A4**
toward **Schaffhausen/Henggart**
 Toll road
15.9 mi
-  67. Continue onto **E41**
 Partial toll road
 Entering Germany
4.7 mi
-  68. Continue straight onto **B34**
1.2 mi
-  69. At the roundabout, take the **2nd** exit onto **A81** heading to **Alle Richtungen**
40.2 mi

 70. Take exit **34-Rottweil** toward
Rottweil/Zimmern
o.R./Schramberg/Dunningen



0.2 mi

Get on **A81** from **B462, B294** and **B462**


49.1 mi / 1 h 20 min

 71. Turn **left** onto **B462**
 Go through 1 roundabout


12.6 mi

 72. Turn **right** onto **Schloßstraße/B462**
 Continue to follow B462


5.0 mi

 73. Continue onto **B294**


5.8 mi

 74. Turn **right** onto **Schiltacher Straße**


0.5 mi

 75. Continue onto **Vorstadtstraße**


0.4 mi

 76. Turn **left** onto **Inselweg**


213 ft

 77. Take the 1st **left** to stay on **Inselweg**


404 ft

 78. Turn **left** onto **Am Mühlegrün**


246 ft

 79. Slight **left** onto **Kirchstraße**



289 ft

 80. Take the 2nd **right** onto **Vorstadtstraße**


0.4 mi

 81. Continue onto **Schiltacher Straße**



0.5 mi

 82. Turn **left** onto **Schiltacher Straße/B294**
 Continue to follow B294




5.9 mi

 83. Continue onto **B462**


5.0 mi

 84. Turn **left** onto **Schloßstraße/B462**
 Continue to follow B462

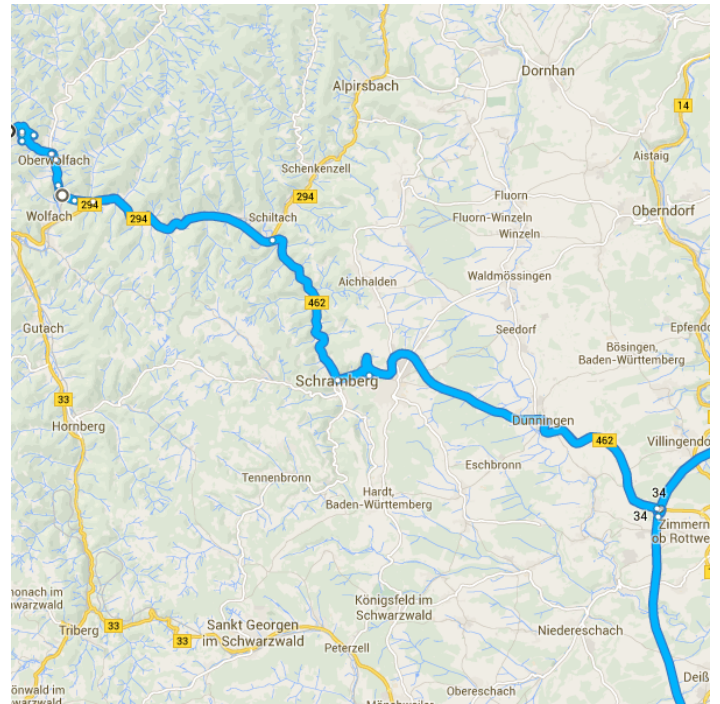
1.0 mi

 85. Turn **left** onto **Oberndorfer Straße/B462**
 Continue to follow B462
 Go through 1 roundabout

11.6 mi

 86. Merge onto **A81** via the ramp to **Stuttgart**

0.2 mi













Continue on **A81**. Take **A8** to **B150** in

Salzburg, Österreich. Take exit **288-**

Salzburg from A1

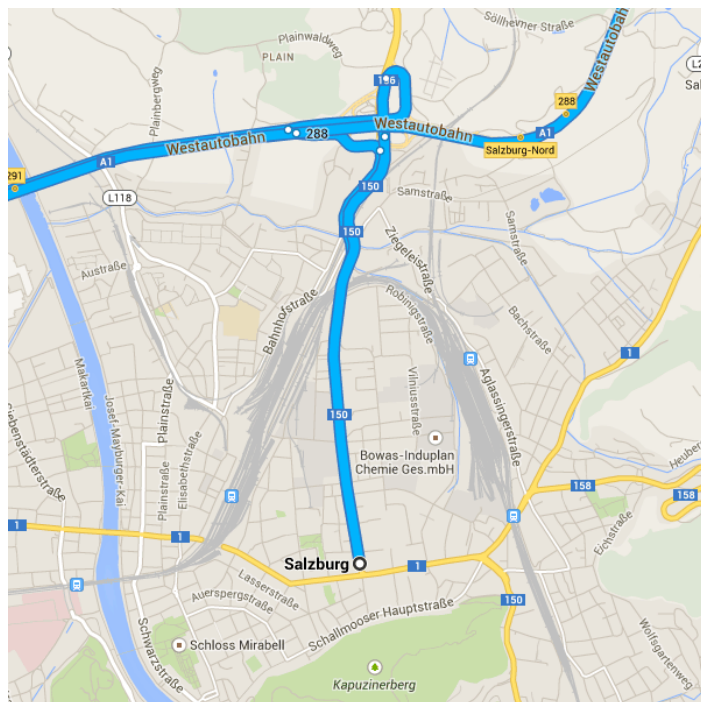
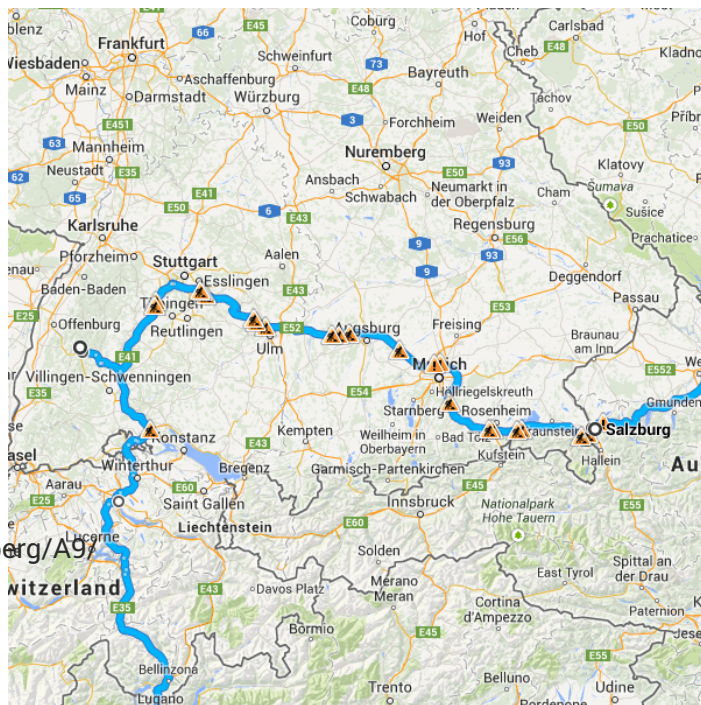
282 mi / 4 h 7 min

-  87. Merge onto **A81**
48.6 mi
-  88. At the interchange **20-Kreuz Stuttgart**, keep **right** and follow signs for **A8** toward **München/Flughafen**
124 mi
-  89. Keep **right** to continue on **A99**, follow signs for **Salzburg/A8/München-Ost/Messe/Deggendorf/A92/Flughafen/Nürnberg/A9**, **Österreich/Italien**
29.2 mi
-  90. Keep **right** to continue on **E45/E52**, follow signs for **Salzburg/Innsbruck/Österreich/Italien/A8**
1.9 mi
-  91. Merge onto **A8/E52**
 -  Partial toll road
 -  Entering Austria70.5 mi
-  92. Continue onto **A1**
 -  Toll road7.5 mi
-  93. Take exit **288-Salzburg** to merge onto **B150** toward **Salzburg**
0.3 mi

Merge onto **B150**

1.5 mi / 4 min

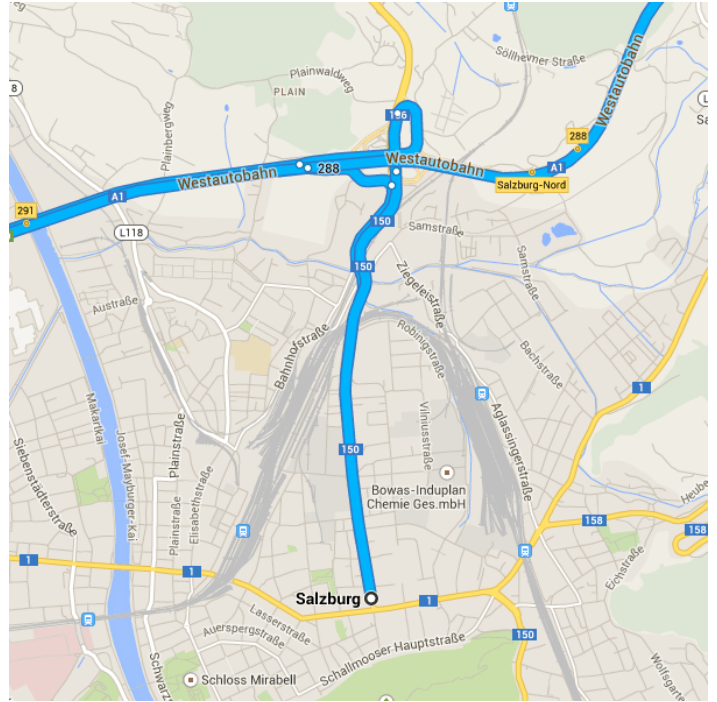
787 mi / 13 h 59 min



○ Salzburg

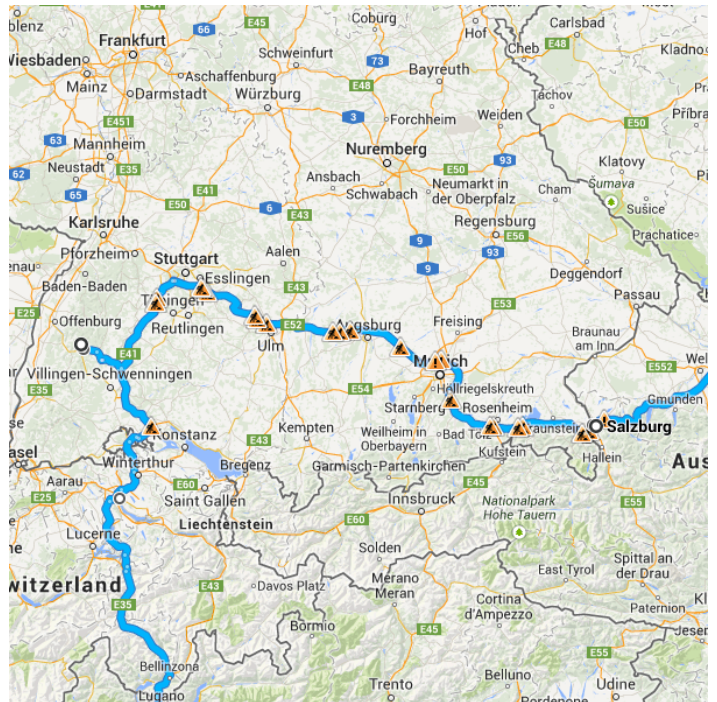
Get on A1

- ↑ 95. Head north on **Salzburger Str./Vogelweiderstr./B150** toward **Pauernfeindstr.**
i Continue to follow **Salzburger Str./B150**
2.3 mi / 6 min
- ↑ 96. Continue onto **B156**
1.5 mi
- ⤴ 97. Merge onto **A1** via the ramp to **München/Innsbruck/Villach**
0.2 mi
- ⤴ 97. Merge onto **A1** via the ramp to **München/Innsbruck/Villach**
0.6 mi



Take **A8** and **A81** to **B462** in Zimmern ob Rottweil, Deutschland. Take exit **34-Rottweil** from **A81**

- ⤴ 98. Merge onto **A1**
⚠ Toll road
⚠ Entering Germany
282 mi / 4 h 7 min
- ↑ 99. Continue onto **A8**
⚠ Partial toll road
7.5 mi
- ↶ 100. Keep **right** to continue on **E45/E52**, follow signs for **Nürnberg/Stuttgart/Messe/München Flughafen/A99**
70.8 mi
- ⤴ 101. Merge onto **A99/E52**
1.2 mi
- ⤴ 102. Merge onto **A8**
29.2 mi
- ⤴ 102. Merge onto **A8**
123 mi
- ↶ 103. At the interchange **51-Kreuz Stuttgart**, keep **right** and follow signs for **A81** toward **Singen**
49.6 mi



104. Take exit **34-Rottweil** toward
Rottweil/Zimmern
o.R./Schramberg/Dunningen

0.2 mi

Continue on **B462** to your destination in
Oberwolfach

27.7 mi / 51 min

105. Turn **left** onto **B462**
Go through 1 roundabout

12.5 mi

106. Turn **right** onto **Schloßstraße/B462**
Continue to follow B462

5.0 mi

107. Continue onto **B294**

5.8 mi

108. Turn **right** onto **Schiltacher Straße**

0.5 mi

109. Continue onto **Vorstadtstraße**

0.5 mi

110. Continue onto **Oberwolfacher Straße**

0.1 mi

111. Continue onto **Allmendstraße**

0.7 mi

112. Continue onto **Wolftalstraße**

0.2 mi

113. Turn **left** onto **Am Lindenplatz**

207 ft

114. Continue onto **Frohnbach**

1.0 mi

115. Sharp **right**

0.2 mi

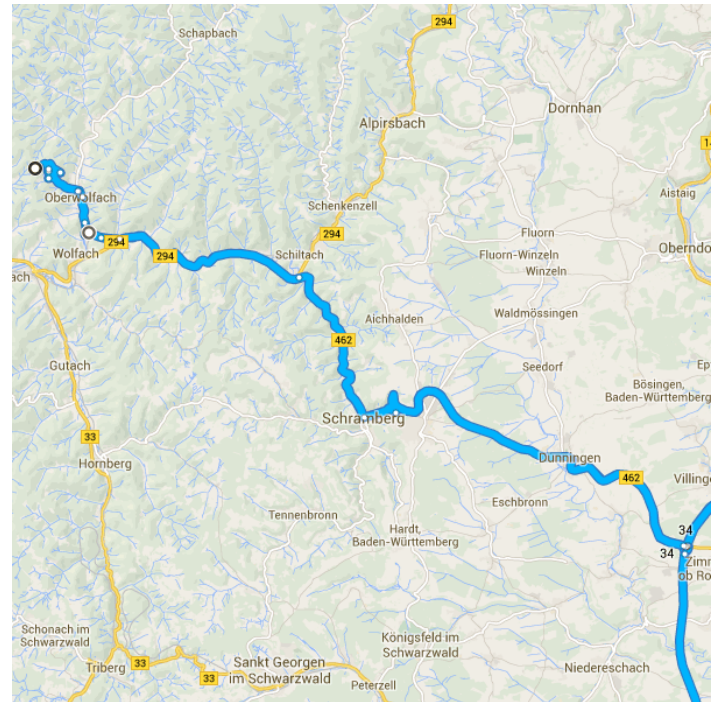
116. Turn **left**

0.4 mi

117. Turn **left**

0.7 mi

312 mi / 5 h 4 min



○ Black Forest, Germany

Get on **A81** in Zimmern ob Rottweil from
B294 and **B462**

28.1 mi / 51 min

118. Head **northeast**

0.7 mi

- ↗ 119. Turn **right**

0.3 mi
- ↖ 120. Turn **left** toward **Frohnbach**

0.1 mi
- ↗ 121. Turn **right** toward **Frohnbach**

0.2 mi
- ↙ 122. Sharp **left** onto **Frohnbach**

1.0 mi
- ↗ 123. Turn **right** onto **Wolftalstraße**

0.2 mi
- ↑ 124. Continue onto **Allmendstraße**

0.7 mi
- ↑ 125. Continue onto **Oberwolfacher Straße**

0.1 mi
- ↑ 126. Continue onto **Vorstadtstraße**

0.5 mi
- ↑ 127. Continue onto **Schiltacher Straße**

0.5 mi
- ↙ 128. Turn **left** onto **Schiltacher Straße/B294**
i Continue to follow B294

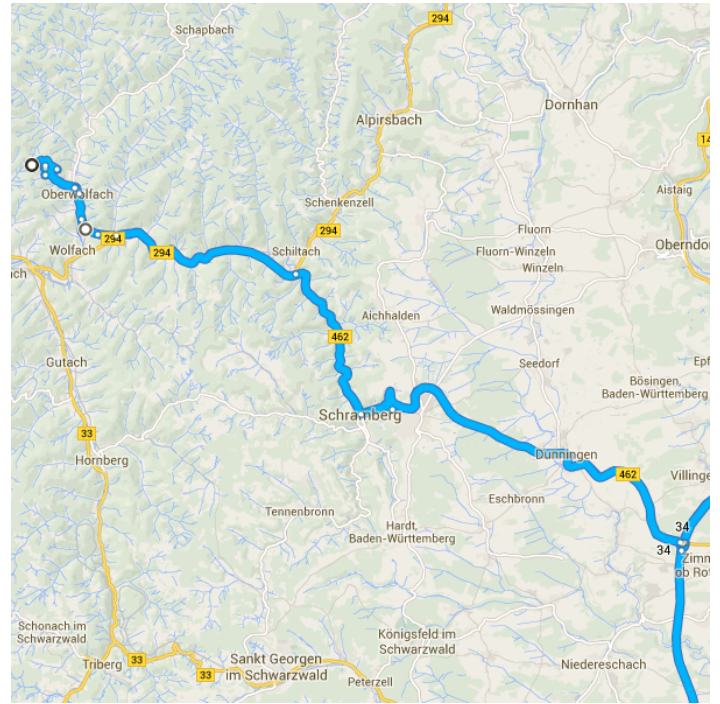
5.9 mi
- ↑ 129. Continue onto **B462**

5.0 mi
- ↙ 130. Turn **left** onto **Schloßstraße/B462**
i Continue to follow B462

1.0 mi
- ↙ 131. Turn **left** onto **Oberndorfer Straße/B462**
i Continue to follow B462
i Go through 1 roundabout

11.6 mi
- ⤴ 132. Merge onto **A81** via the ramp to **Stuttgart**

0.2 mi



Follow **A81**, **A8** and **A1** to **B1** in Wien,
Österreich

457 mi / 6 h 34 min

- ⤴ 133. Merge onto **A81**

48.6 mi
- ↗ 134. At the interchange **20-Kreuz Stuttgart**,
keep **right** and follow signs for **A8**
toward **München/Flughafen**

124 mi

➤ 135. Keep **right** to continue on **A99**, follow signs for **Salzburg/A8/München-Ost/Messe/Deggendorf/A92/Flughafen/Nürnberg/A9/Österreich/Italien**

29.2 mi

➤ 136. Keep **right** to continue on **E45/E52**, follow signs for **Salzburg/Innsbruck/Österreich/Italien/A8**

1.9 mi

⤴ 137. Merge onto **A8/E52**

⚠ Partial toll road

⚠ Entering Austria

70.5 mi

⤴ 138. Continue onto **A1**

⚠ Toll road

5.5 mi

➤ 139. Take exit **292-Salzburg-Mitte** for **B155** toward **Salzburg-Mitte/Freilassing**

⚠ Toll road

0.2 mi

➤ 140. Turn **right** onto **Münchner Bundesstr./B155**

0.6 mi

➤ 141. Turn **right** toward **Lieferinger Hauptstr.**

174 ft

⤴ 142. Turn **left** onto **Lieferinger Hauptstr.**

240 ft

⤴ 143. Turn **left** onto **Ignaz-Harrer-Straße/B155**

📍 Continue to follow B155

0.5 mi

⤴ 144. Take the ramp to **A1**

0.4 mi

⤴ 145. Keep **left** at the fork, follow signs for **A1/Wien/Linz/Salzburg-Nord** and merge onto **A1**

⚠ Toll road

175 mi

Follow **B1** to your destination

8.4 mi / 22 min

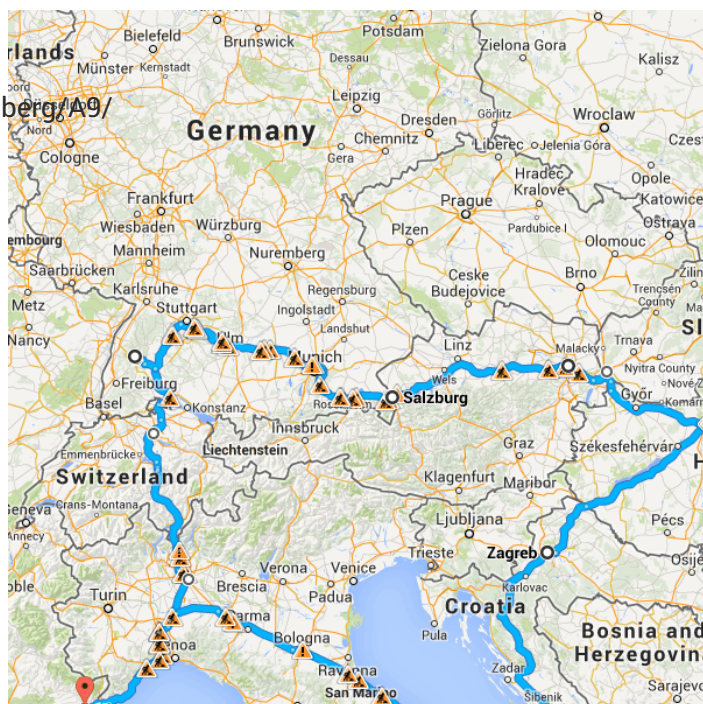
⤴ 146. Continue onto **B1**

4.3 mi

⤴ 147. Slight **left** onto **Schönbrunner Schlosstr./Schönbrunner Schloßstr./Wiener Str./B1**

📍 Continue to follow B1

1.8 mi



- ↶
 148. Turn left onto Rederg./Wiener Str./B1
i Continue to follow B1

 1.0 mi
 - ↷
 149. Slight right onto Karlspl./B1
i Continue to follow B1

 0.6 mi
 - ↶
 150. Turn left onto Johannesg.

 0.2 mi
 - ↷
 151. Turn right onto Schellingg.

 489 ft
 - ↑
 152. Continue onto Coburgbastei

 0.1 mi
 - ↷
 153. Turn right onto Liebenbergg.

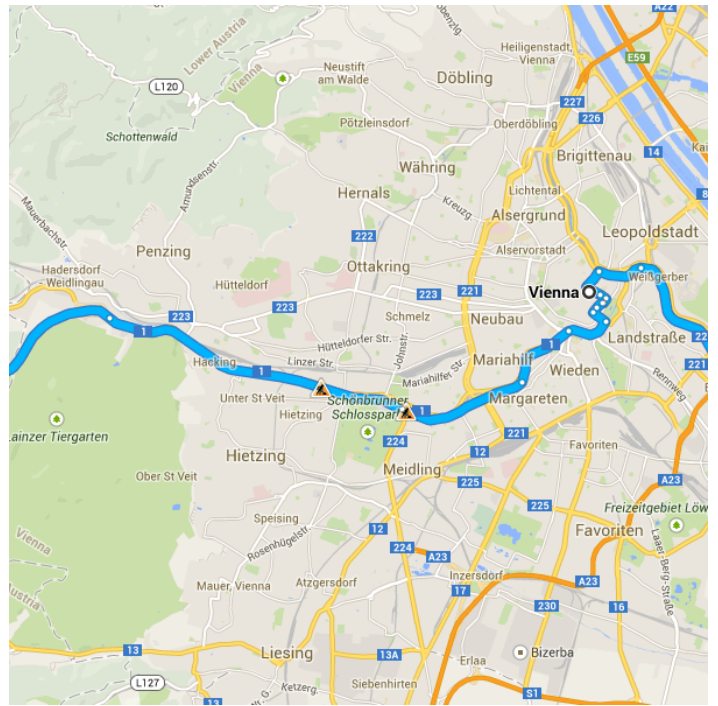
 108 ft
 - ↶
 154. Take the 1st left onto Cobdeng.

 394 ft
 - ↶
 155. Turn left onto Zedlitzg.

 0.1 mi
 - ↑
 156. Continue onto Schulerstr.

 0.1 mi
 - ↶
 157. Turn left

 102 ft
- 493 mi / 7 h 47 min



○ Vienna

Austria

Take Donaukanal Str. to A4 in Wien

- ↑
 158. Head northwest toward Stephanspl.

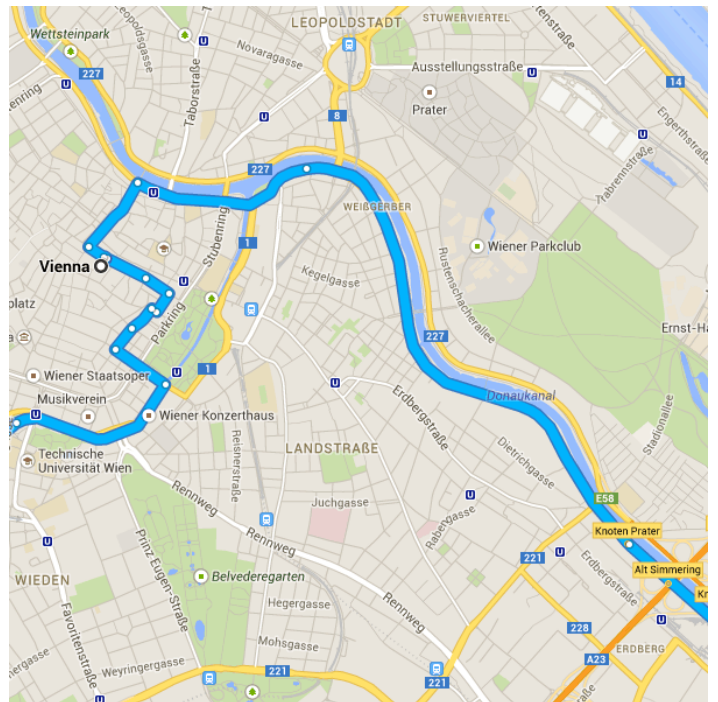
 328 ft
- ↶
 159. Take the 1st left onto Stephanspl.

 341 ft
- ↷
 160. Take the 1st right onto Rotenturmstr.

 0.3 mi
- ↷
 161. Turn right onto Donaukanal Str./Franz-Josefs-Kai/B227
i Continue to follow Donaukanal Str.

 0.6 mi
- ↶
 162. Keep left to continue on Dampfschiffstr./Donaukanal Str./B227
i Continue to follow Donaukanal Str./B227

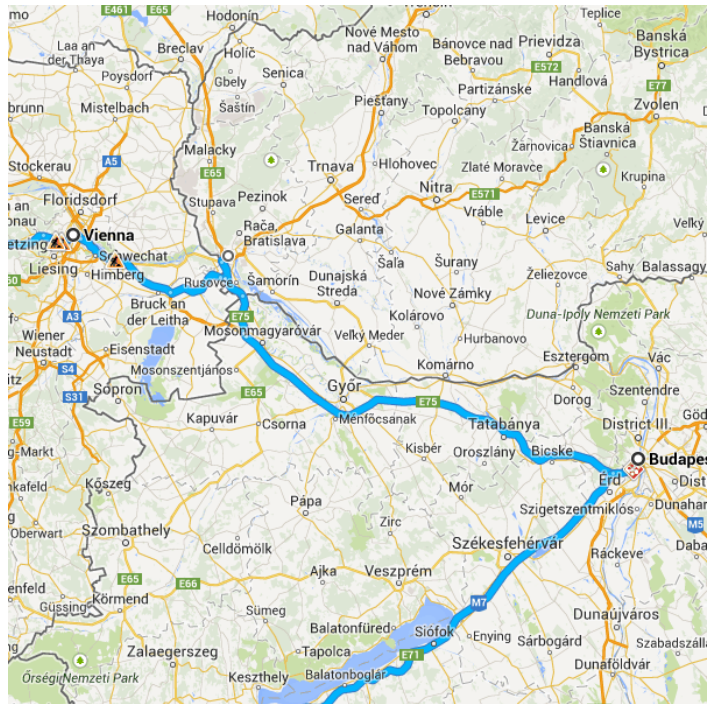
 1.8 mi



Continue on A4. Take A6, D2/E65/E75, M15 and M1 to Budaörsi út in Budapest,

Magyarország

167 mi / 2 h 28 min



- ↑ 163. Continue onto **A4** (signs for **Budapest/Bratislava/Flughafen**)
⚠ Toll road
24.0 mi
- ↗ 164. Keep **right** to continue on **E58**, follow signs for **A6/Bratislava/Kittsee/Slowakei**
0.5 mi
- ↑ 165. Continue onto **A6/E58**
⚠ Toll road
⚠ Entering Slovakia
13.6 mi
- ↑ 166. Continue onto **E58**
⚠ Toll road
1.0 mi
- 167. Take the exit onto **E58/E75**
⚠ Partial toll road
4.0 mi
- ↘ 168. Take exit **BA-Petržalka-Pečňa** to merge onto **D1/E571/E58/E75** toward **Žilina/Letisko/Komárno/Centrum**
1.0 mi
- ↘ 169. Take the **Route 2/Route 61** exit
0.9 mi
- 170. Follow signs for **Centrum**
66 ft
- 📍 171. At the roundabout, take the **1st** exit onto the **Panónska cesta** ramp
0.1 mi
- ⤴ 172. Merge onto **Panónska cesta**
0.3 mi
- ↑ 173. Continue onto **Most SNP**
0.3 mi
- ⤴ 174. Take the ramp to **Zóna Centrum Juh**
0.3 mi
- ↙ 175. Turn **left** onto **Nábřežie armádneho generála Ludvíka Svobodu**
36 ft
- ⤴ 176. Turn **left** onto the ramp to **Brno/Győr/Petržalka**
0.2 mi
- ⤴ 177. Merge onto **Most SNP**
0.4 mi
- ⤴ 178. Take the ramp to **Brno/Wien**

- ⤴ 179. Merge onto **E571/E58/E75** 0.8 mi

- ⤴ 180. Keep **left** at the fork, follow signs for **Győr/Wien/Lúky/Háje/D2/E65/E75/D4/E58** 0.3 mi

- ⤴ 181. Take exit **Bratislava-Petržalka-Kapitulské Pole** on the **left** to merge onto **D2/E58/E65/E75** toward **Kapitulské Pole/Budapest/Győr/Wien/BA - Jarovce** 0.7 mi
 - i Continue to follow **D2/E65/E75**
 - ⚠ Partial toll road
 - ⚠ Entering Hungary

- ⤴ 182. Continue onto **E65/M15** 9.4 mi

- ⤴ 183. Take the **E65/E75** exit toward **M15** 8.6 mi

- ⤴ 184. Merge onto **E65/M1** 0.8 mi
 - i Continue to follow **M1**
 - ⚠ Partial toll road

Drive to your destination

- ⤴ 185. Continue onto **Budaörsi út** 3.0 mi / 9 min

- ⤴ 186. Keep **right** to stay on **Budaörsi út** 0.4 mi

- ⤴ 187. Slight **right** to stay on **Budaörsi út** 0.9 mi

- ⤴ 188. Continue onto **Alkotás u.** 0.3 mi

- ⤴ 189. Turn **right** onto **Márvány u.** 0.5 mi

- ⤴ 190. Take the 2nd **right** onto **Győző u.** 0.1 mi

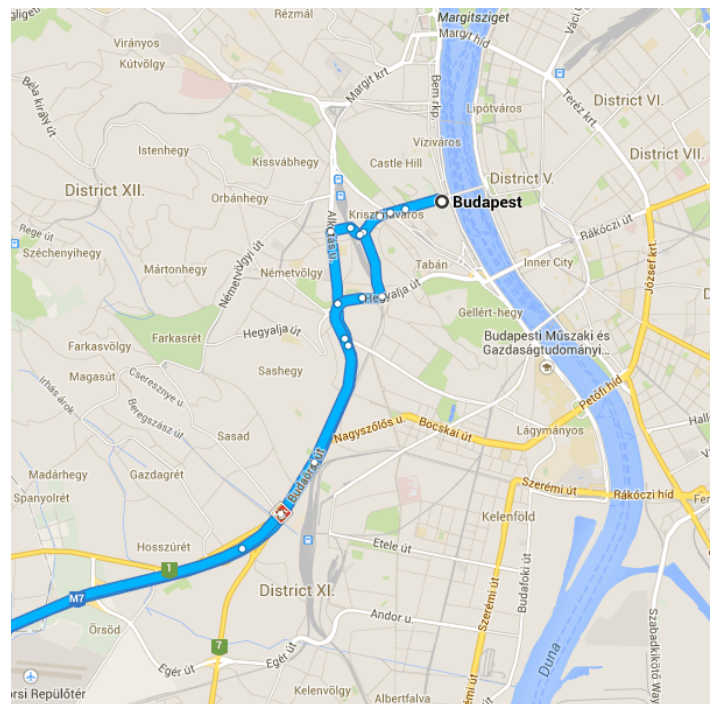
- ⤴ 191. Continue onto **Mészáros u.** 449 ft

- ⤴ 192. Continue onto **Krisztina tér** 0.2 mi

- ⤴ 193. Continue onto **Alagút u.** 367 ft

- ⤴ 194. Continue onto **Alagút** 0.1 mi

- ⤴ 0.2 mi



- ↗ 195. Turn **right** at **Hunyadi János út**
⚠ Restricted usage road

 135 ft

172 mi / 2 h 45 min

○ Budapest

Hungary

Take M1 to M7 in Budaörs

 7.5 mi / 12 min

- ↑ 196. Head **northwest** toward **Alagút**
⚠ Restricted usage road

 135 ft
- ↶ 197. Take the **1st left** onto **Alagút**

 0.4 mi
- ↑ 198. Continue onto **Krisztina tér**

 328 ft
- ↑ 199. Continue onto **Mészáros u.**

 0.2 mi
- ↶ 200. Turn **left** to stay on **Mészáros u.**

 0.5 mi
- ↗ 201. Take the **1st right** onto **Hegyalja út**

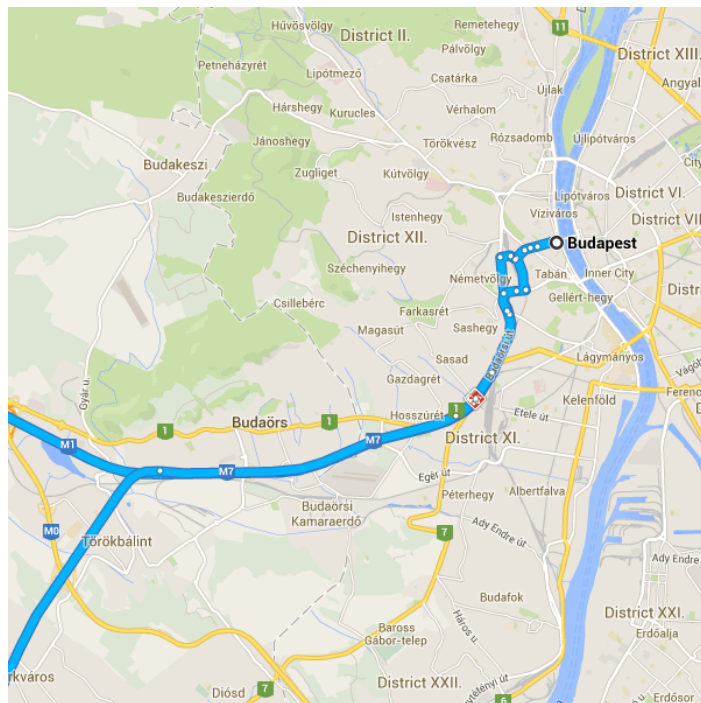
 0.1 mi
- ↶ 202. Slight **left** onto **BAH csomópont**

 0.4 mi
- ↑ 203. Continue onto **Budaörsi út**

 1.3 mi
- ↶ 204. Slight **left** at **Route 1**

 0.4 mi
- ↑ 205. Continue onto **M1/M7** (signs for **Győr/Bécs-Wien/Ausztria/Szlovákia/Balaton/Nagykanizsa/Horvátország/Szlovénia**)

 4.2 mi



Continue to Hrvatska. Take the exit toward Zagreb istok from E65/E71

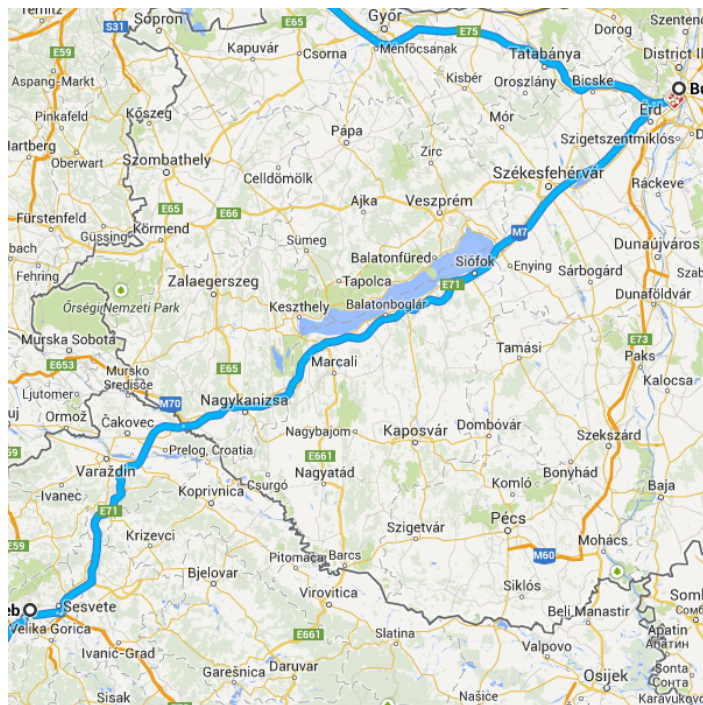
 198 mi / 2 h 44 min

- ↶ 206. Keep **left** to continue on **M7**, follow signs for **Horvátország/Szlovénia/Nagykanizsa/Balaton/Székesfehérvár**
⚠ Partial toll road
⚠ Entering Croatia

 138 mi
- ↑ 207. Continue onto **E65/E71**
⚠ Partial toll road

 59.5 mi
- ↗ 208. Take the exit toward **Zagreb istok**

0.5 mi



Take Slavonska avenija to Trg Josipa Langa in Zagreb

7.9 mi / 15 min

- ↑ 209. Continue straight

- ↑ 210. Continue onto Slavonska avenija

- ↘ 211. Take the exit toward A1/Karlovac/Zračna luka

- ↙ 212. Keep left at the fork and merge onto Avenija Marina Držića

- ↙ 213. Slight left onto Trg kralja Petra Krešimira IV

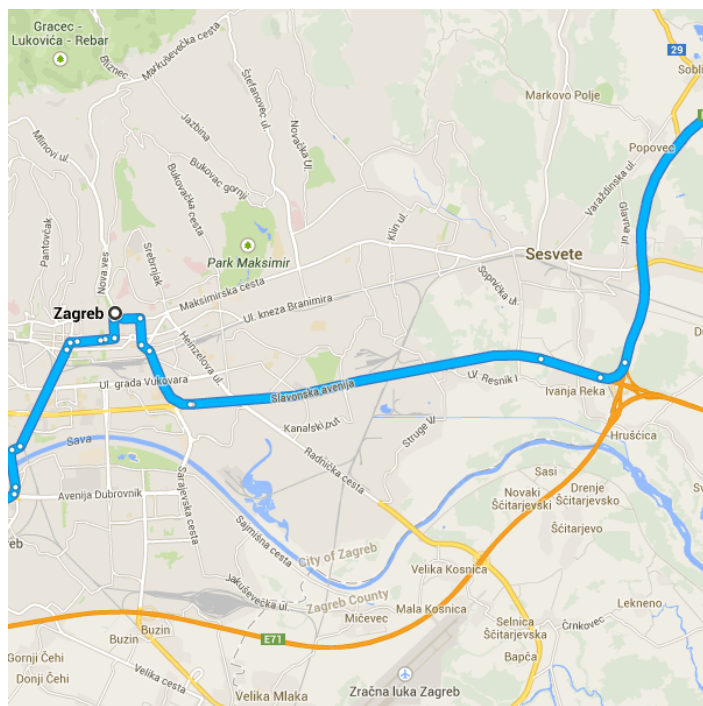
- ↘ 214. Slight right onto Ul. Antuna Bauera

- ↙ 215. Turn left onto Vlaška ul.

- ↑ 216. Continue onto Šošarićeva ul.

- ↑ 217. Continue straight onto Trg Josipa Langa

213 mi / 3 h 11 min



○ Zagreb
Croatia

Take **Savska cesta, Jadranski most** and **Jadranska avenija** to **E65/E71** in **Hrvatski Leskovac**

6.8 mi / 13 min

- ↑ 218. Head **southwest** on **Trg Josipa Langa**

272 ft
- ↑ 219. Continue onto **Branjugova ul.**

262 ft
- ↑ 220. Continue onto **Ul. Junija Palmotića**

0.3 mi
- ↗ 221. Turn **right** onto **Boškovićeva ul.**

0.1 mi
- ↑ 222. Continue onto **Trg Nikole Šubića Zrinskog**

371 ft
- ↑ 223. Continue onto **Ul. Andrije Hebranga**

0.3 mi
- ↑ 224. Continue onto **Trg maršala Tita**

0.1 mi
- ↶ 225. Turn **left** onto **Rooseveltov trg**

0.1 mi
- ↑ 226. Continue onto **Savska cesta**

1.5 mi
- ↗ 227. Keep **right** to stay on **Savska cesta**

108 ft
- ↑ 228. Continue onto **Selska cesta**

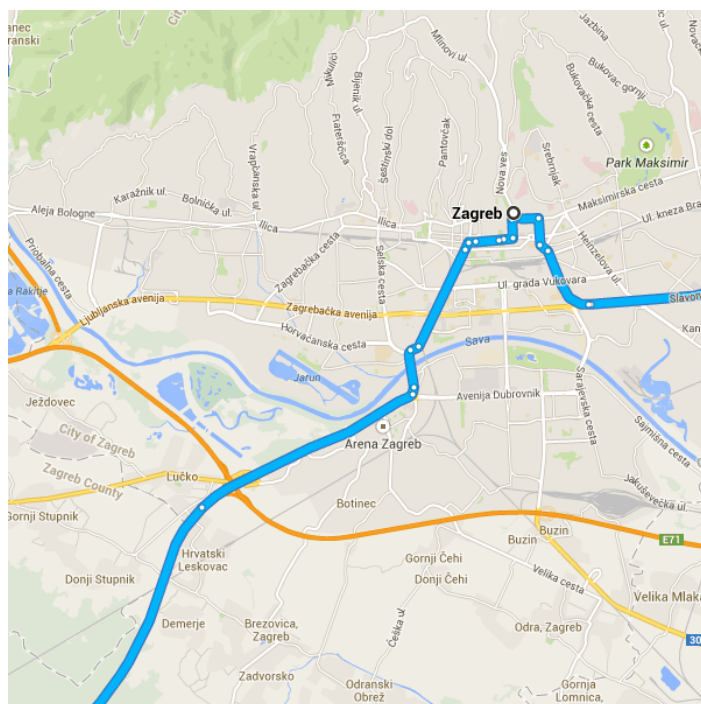
0.1 mi
- ↶ 229. Turn **left** onto **Jadranski most**

0.5 mi
- ↑ 230. Continue onto **Remetinečka cesta**

0.1 mi
- 📍 231. At the roundabout, take the **1st** exit onto **Jadranska avenija**

⚠️ Partial toll road

3.4 mi



Follow **E71** to **Dugopolje**. Take exit **25-Dugopolje** from **E71**

236 mi / 3 h 27 min


- ↑ 232. Continue onto **E65/E71**

⚠️ Partial toll road

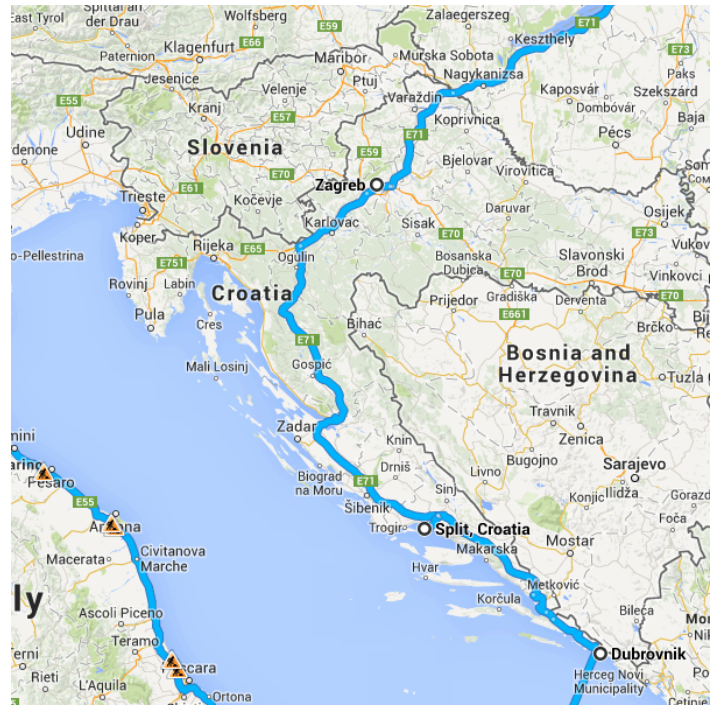
41.1 mi
- ↶ 233. Keep **left** to continue on **E71**

⚠️ Partial toll road

194 mi












234. Take exit **25-Dugopolje** toward
Dugopolje/Split/Zračna luka/Luka/Sinj
 Toll road

0.7 mi

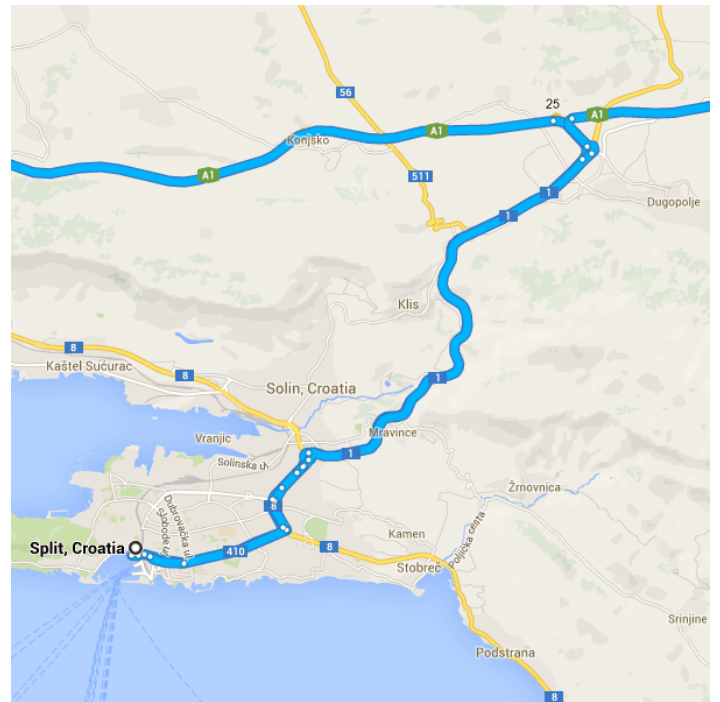


Take **D1** and **Poljička cesta** to **Obala Hrvatskog narodnog preporoda** in Split

11.3 mi / 21 min

-  235. At the roundabout, take the **1st** exit onto the **D1** ramp to **Omiš/Split/Solin**
 _____ 0.2 mi
-  236. Merge onto **D1**
 _____ 7.3 mi
-  237. At the roundabout, take the **2nd** exit onto the **D8** ramp to **Dubrovnik/Split**
 _____ 0.3 mi
-  238. Merge onto **D8**
 _____ 0.4 mi
-  239. Take the exit toward **Luka Trajekt**
 _____ 0.2 mi
-  240. Merge onto **Ul. Zbora narodne garde**
 _____ 0.4 mi
-  241. Slight **right** onto **Poljička cesta**
 _____ 1.6 mi
-  242. Continue onto **Ul. kralja Zvonimira**
 _____ 0.6 mi
-  243. Continue onto **Poljana kneza Trpimira**
 _____ 449 ft
-  244. Slight **right** onto **Obala Hrvatskog narodnog preporoda**
 Partial restricted usage road
 _____ 456 ft

254 mi / 4 h 1 min




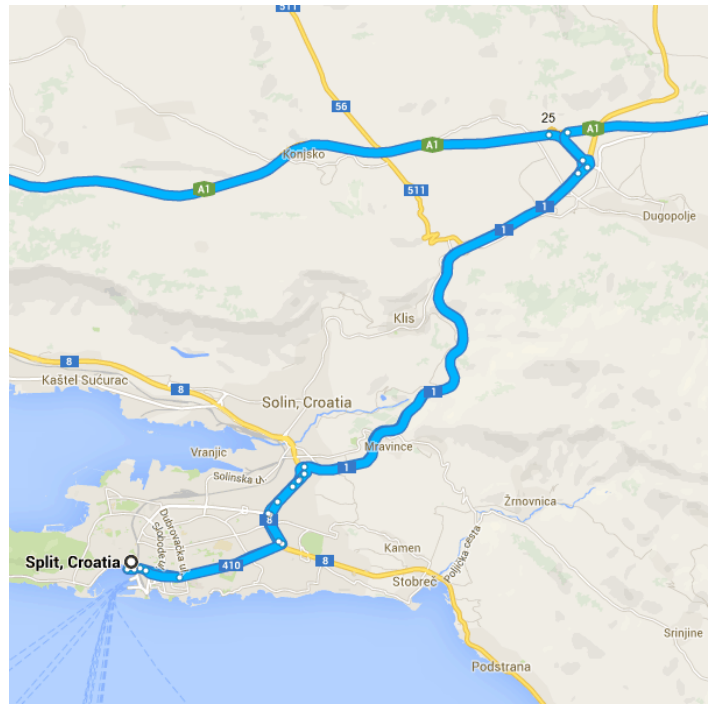
○ Split, Croatia

Croatia

Get on **A1/E65** in Dugopolje from **Poljička cesta** and **D1**



12.1 mi / 24 min


- ↑ 245. Head **southwest** on **Obala Lazareta**
331 ft
- ↶ 246. Take the 1st **left** to stay on **Obala Lazareta**
0.1 mi
- ↶ 247. Take the 1st **left** onto **Poljana kneza Trpimira**
0.1 mi
- ↑ 248. Continue onto **Ul. kralja Zvonimira**
469 ft
- ↑ 249. **Ul. kralja Zvonimira** turns slightly **right** and becomes **Pojišanska ul.**
0.5 mi
- ↑ 250. Continue onto **Poljička cesta**
1.6 mi
- ↑ 251. **Poljička cesta** turns **left** and becomes **Ul. Zbora narodne garde**
0.5 mi
- ⤴ 252. Take the ramp to **A1/E65/Sinj**
0.2 mi
- ⤴ 253. Merge onto **Most Smokovik/Ul. Zbora narodne garde**
 Continue to follow **Ul. Zbora narodne garde**
0.3 mi
- ↑ 254. Continue onto **D8**
0.2 mi
- ⤴ 255. Take the ramp to **A1/Sinj/Zagreb/Rijeka**
0.1 mi
- 📍 256. At the roundabout, take the **1st** exit onto **D1**
7.4 mi
- ⤴ 257. Take the ramp to **Rijeka/Zagreb/Dubrovnik/Dugopolje**
0.2 mi
- 📍 258. At the roundabout, take the **3rd** exit onto the **A1** ramp to **Dubrovnik**
 Partial toll road
0.8 mi




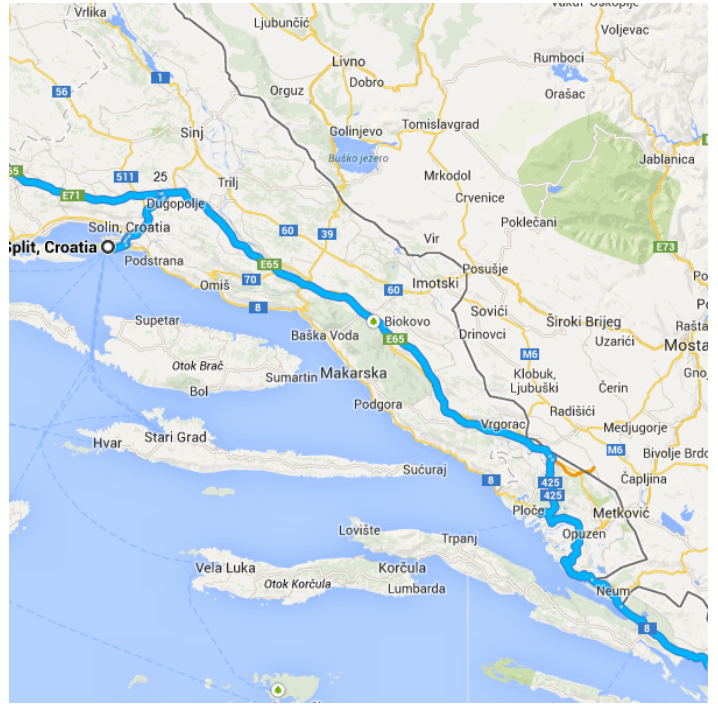
Continue on **A1/E65** to Ploče



69.8 mi / 1 h 10 min

-  259. Merge onto **A1/E65**
 Partial toll road



-  260. Take the exit

-  261. Continue straight



-  Turn **right** onto **D8**
 Entering Bosnia and Herzegovina


- 17.6 mi / 28 min


-  Continue onto **E65**
 Entering Croatia


- 5.7 mi / 7 min


Follow **D8** to your destination in Dubrovnik


36.9 mi / 59 min

-  264. Continue onto **D8**

-  265. Take the exit toward **Dubrovnik Centar**

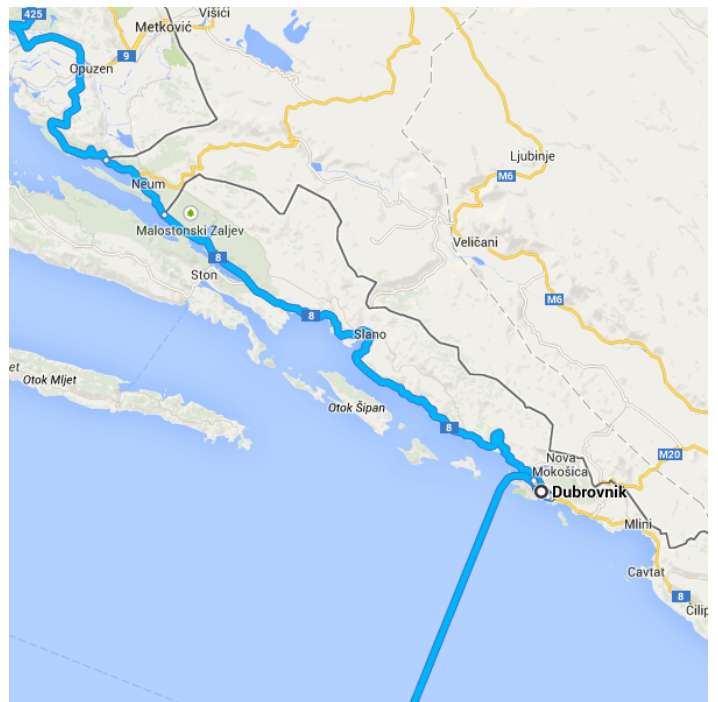
-  266. Slight **right** onto **Ul. Pera Bakića**

-  267. Turn **right** onto **Ul. Vladimira Nazora**

-  268. Turn **right**

- 233 ft

- 142 mi / 3 h 9 min



Dubrovnik

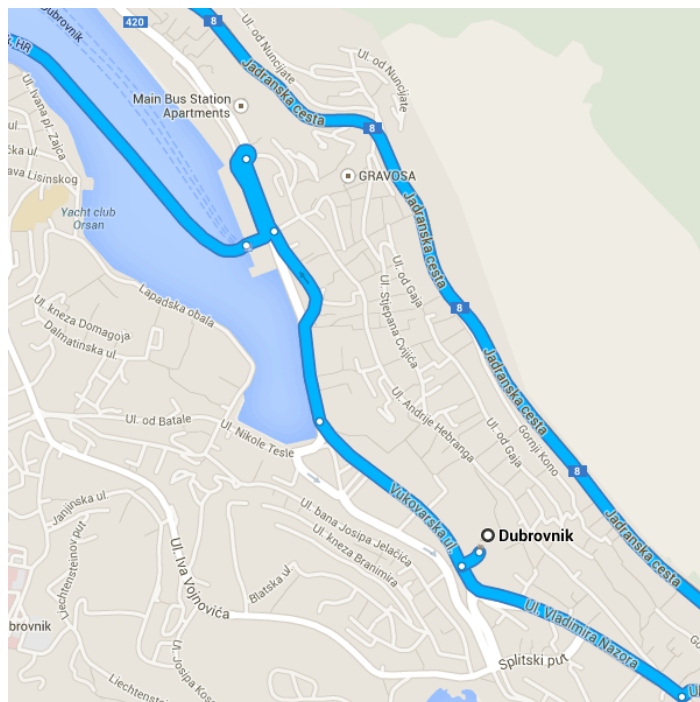
Croatia

Take **Vukovarska ul., Obala Stjepana**

Radića and Obala Ivana Pavla II to Dubrovnik, HR - Bari, IT

1.2 mi / 4 min

- ↑ 269. Head **southwest** toward **Vukovarska ul.**
233 ft
- ↻ 270. Turn **right** onto **Vukovarska ul.**
0.4 mi
- ↑ 271. Continue onto **Obala Stjepana Radića**
0.4 mi
- ↑ 272. Continue onto **Obala Ivana Pavla II**
0.1 mi
- 📍 273. At the roundabout, take the **4th** exit and stay on **Obala Ivana Pavla II**
0.2 mi



Take the **Dubrovnik, HR - Bari, IT** ferry

⚠ Toll road

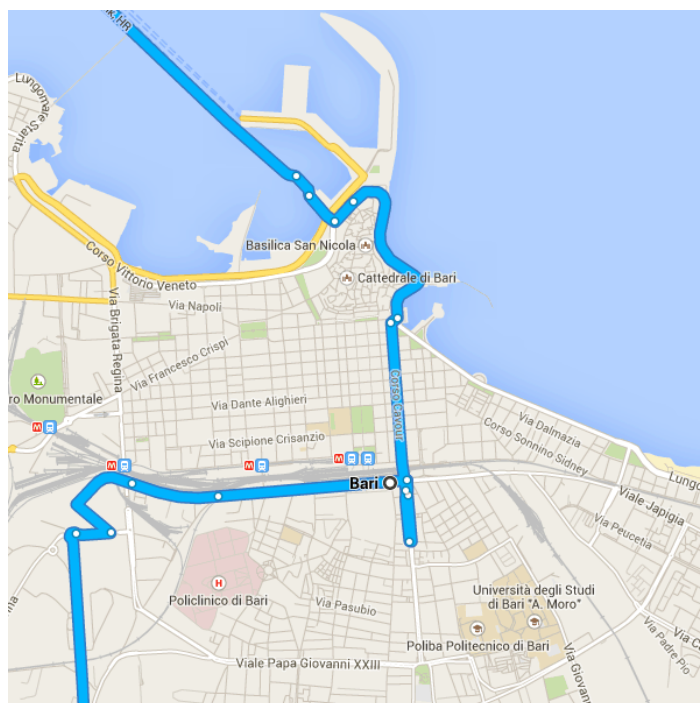
⚠ Entering Italy

127 mi / 9 h 22 min

Take Lungomare Augusto Imperatore, Corso Cavour and Viale dell'Unità D'Italia to Via Giuseppe Capuzzi

2.2 mi / 11 min

- ↑ 275. Continue straight
0.1 mi
- ↑ 276. Continue onto **Molo San Vito**
0.1 mi
- ↶ 277. Turn **left** onto **Corso Antonio de Tullio**
0.1 mi
- ↑ 278. Continue onto **Lungomare Augusto Imperatore**
0.7 mi
- ↻ 279. Slight **right** toward **Corso Cavour**
174 ft
- ↶ 280. Slight **left** onto **Corso Cavour**
0.6 mi
- ↑ 281. Continue onto **Viale dell'Unità D'Italia**
0.2 mi
- ↻ 282. Make a **U-turn** at **Via Giuseppe Capaldi**
0.2 mi



- ↑ 283. Continue onto **Viale Unità D'Italia**
308 ft
 - ↶ 284. Turn **left** onto **Via Giuseppe Capruzzi**
358 ft
- 131 mi / 9 h 37 min

○ Bari

Italy

Get on **SS16** in Bari from **Via Giuseppe Capruzzi** and **Viale Giuseppe Tatarella**

3.3 mi / 7 min

- ↑ 285. Head **west** on **Via Giuseppe Capruzzi** toward **Via Giulio Petroni**
0.7 mi
- ↑ 286. Continue onto **Via Michele Cifarelli**
0.3 mi
- ↑ 287. Continue onto **Strada San Giorgio Martire**
0.4 mi
- ↷ 288. Turn **right** onto **Via Giuseppe Sangiorgi**
0.1 mi
- ♀ 289. At the roundabout, take the **2nd** exit onto **Viale Giuseppe Tatarella**
1.5 mi
- ↗ 290. Slight **right** to merge onto **SS16** toward **Foggia**
0.2 mi

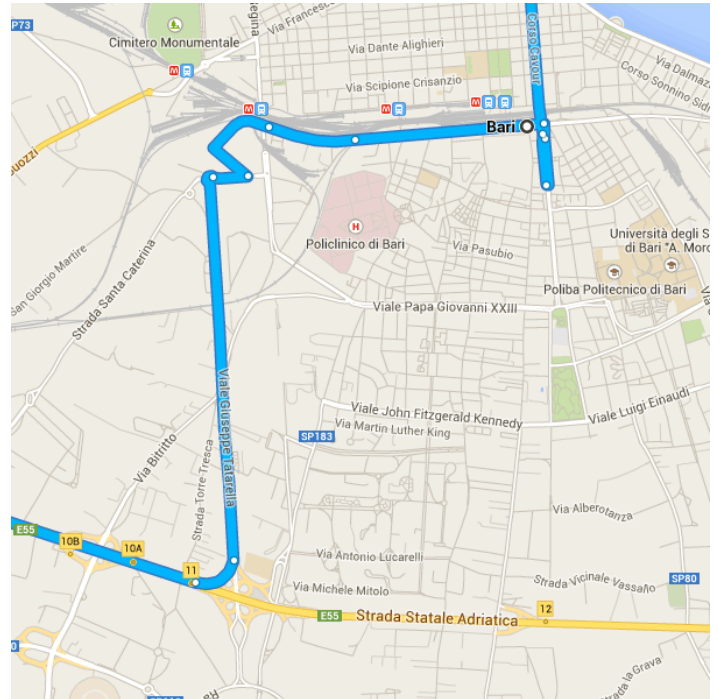
Drive from **A14**, **A1/E35**, **A21/E70** and **A10/E80** to Nice, France. Take exit **54-Nice-Nord** from **A8**


























704 mi / 10 h 14 min

- ↗ 291. Merge onto **SS16**
1.3 mi
- ↷ 292. Take exit **8** toward **Pescara/Napoli**
0.5 mi
- ↗ 293. Merge onto **E55**
2.4 mi
- ↶ 294. Keep **left** at the fork to continue toward **A14**

⚠ Toll road


0.2 mi





-  295. Keep **left** at the fork and merge onto **A14**
 Toll road
418 mi
-  296. Merge onto **A1/E35**
 Toll road
80.6 mi
-  297. Take exit **Piacenza Sud** to merge onto **A21/E70** toward **Torino**
 Toll road
40.2 mi
-  298. Keep **left** to stay on **A21/E70**
 Toll road
0.8 mi
-  299. Merge onto **A21/E70**
 Toll road
8.7 mi
-  300. Take the exit onto **A7/E62** toward **Genova/Tortona**
 Toll road
6.2 mi
-  301. Take the exit toward **Genova/Voltri/Gravellona T./Savona/Ventimiglia**
 Toll road
0.7 mi
-  302. Merge onto **A26/A7**
 Toll road
10.1 mi
-  303. Keep **left** at the fork, follow signs for **A26/Genova/Ventimiglia** and merge onto **A26/E25**
 Toll road
27.8 mi
-  304. Take the exit onto **A10/E80** toward **Ventimiglia**
 Partial toll road
 Entering France
90.3 mi
-  305. Continue onto **A8**
 Partial toll road
16.2 mi
-  306. Take exit **54-Nice-Nord** toward **Nice-Nord/Nice-Quartiers Nord**
0.4 mi
-  307. Keep **left** at the fork, follow signs for **Le Ray/Centre Ville**
115 ft


Take Bd Gorbella and Bd Auguste Raynaud to Pl. du Général de Gaulle


1.6 mi / 7 min


-  308. At the roundabout, take the **2nd** exit onto **Bd Paul Rémond**

-  309. Continue onto **Bd Comte de Falicon**

-  310. Continue onto **Bd Gorbella**

-  311. Continue onto **Bd Auguste Raynaud**

-  312. Turn **left** onto **Bd Joseph Garnier**

-  313. Slight **left** onto **Pl. du Général de Gaulle**

92 ft

709 mi / 10 h 29 min

📍 Nice

France

These directions are for planning purposes only. You may find that construction projects, traffic, weather, or other events may cause conditions to differ from the map results, and you should plan your route accordingly. You must obey all signs or notices regarding your route.

Map data ©2014 Basarsoft, GeoBasis-DE/BKG (©2009), Google, basado en BCN IGN España

